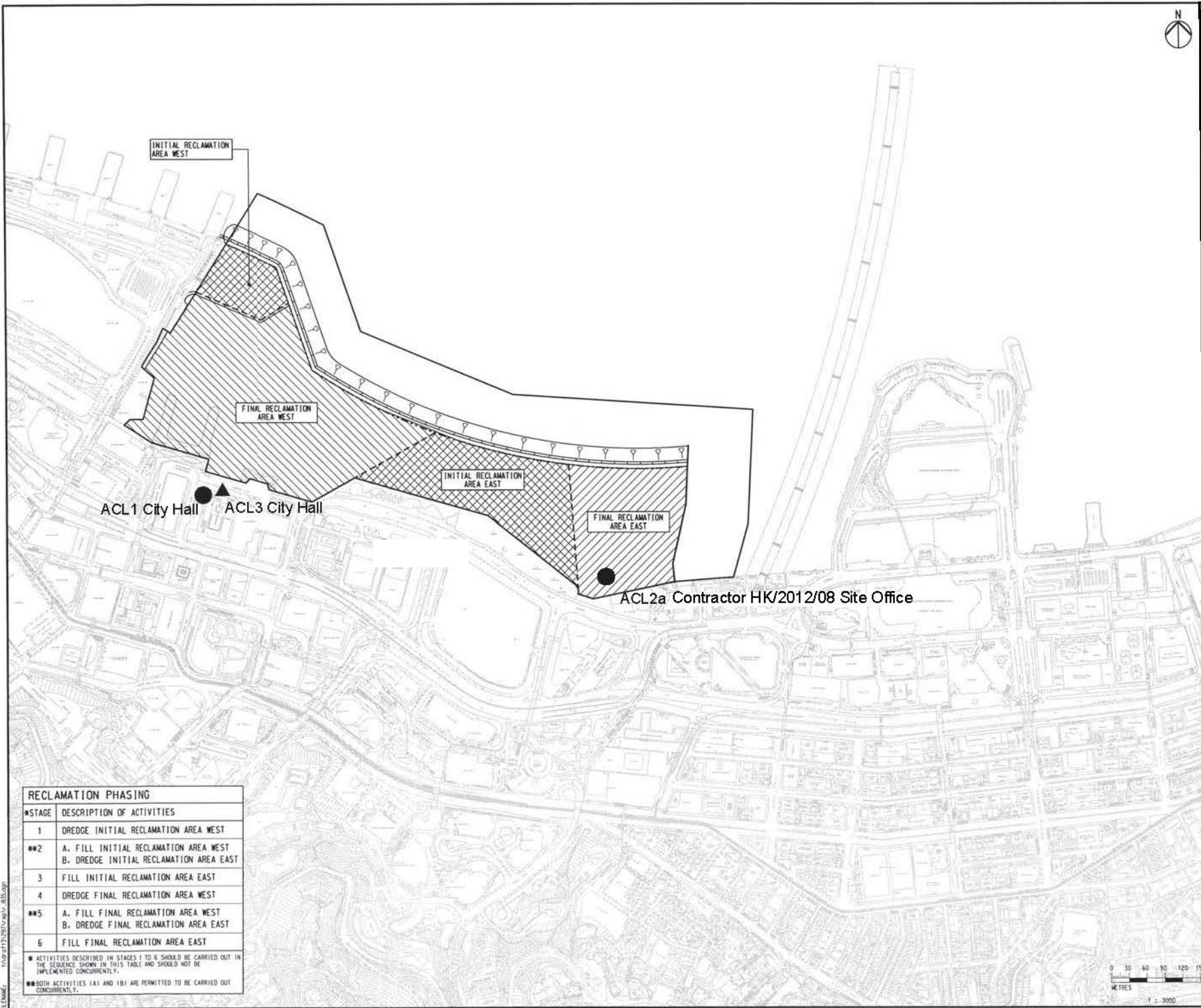




DO NOT SCALE DRAWINGS. VERIFY ALL DIMENSIONS ON SITE

LEGEND:

- DUST MONITORING STATIONS
- ▲ NOISE MONITORING STATION



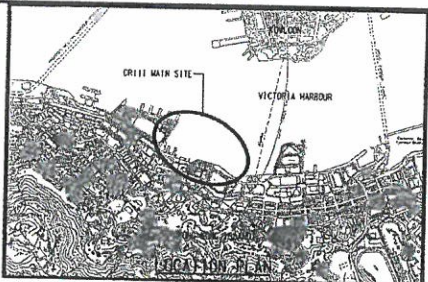
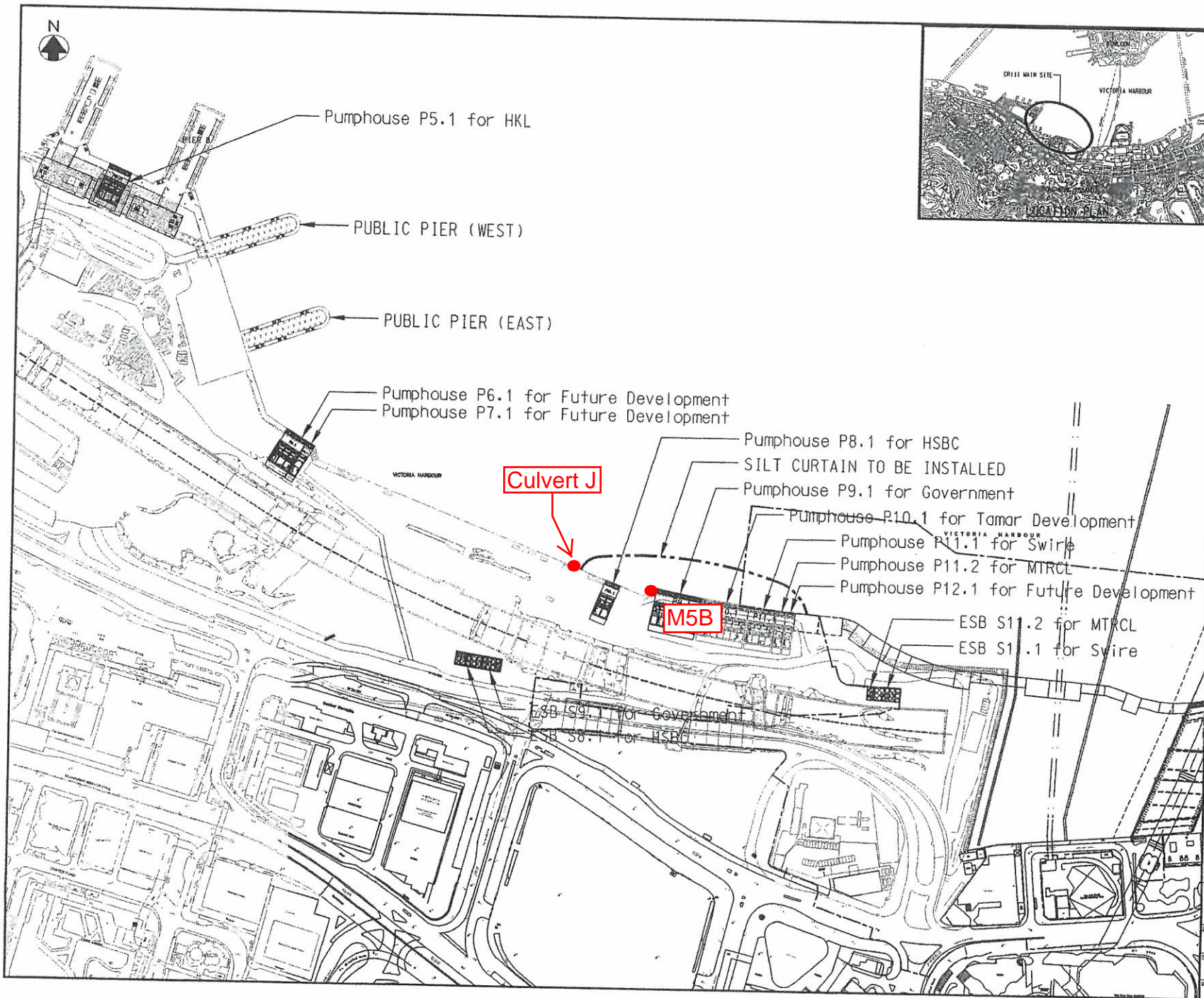
RECLAMATION PHASING	
#STAGE	DESCRIPTION OF ACTIVITIES
1	DREDGE INITIAL RECLAMATION AREA WEST
**2	A. FILL INITIAL RECLAMATION AREA WEST B. DREDGE INITIAL RECLAMATION AREA EAST
3	FILL INITIAL RECLAMATION AREA EAST
4	DREDGE FINAL RECLAMATION AREA WEST
**5	A. FILL FINAL RECLAMATION AREA WEST B. DREDGE FINAL RECLAMATION AREA EAST
6	FILL FINAL RECLAMATION AREA EAST

● ACTIVITIES DESCRIBED IN STAGES 1 TO 6 SHOULD BE CARRIED OUT IN THE SEQUENCE SHOWN IN THIS TABLE AND SHOULD NOT BE IMPLEMENTED CONCURRENTLY.
 ● BOTH ACTIVITIES (A) AND (B) ARE PERMITTED TO BE CARRIED OUT CONCURRENTLY.



Fig 4.1 Location of monitoring stations

PRINTED BY: [illegible] # APR 03 14:22:27 11/04/07 11:29:17 vsp/.../833099



NOTES :
 1. ALL DIMENSIONS ARE IN METRES UNLESS OTHERWISE SPECIFIED.

LEGENDS :
 - - - - - SILT CURTAIN

Pumphouse P5.1 for HKL

PUBLIC PIER (WEST)

PUBLIC PIER (EAST)

Pumphouse P6.1 for Future Development
 Pumphouse P7.1 for Future Development

Culvert J

Pumphouse P8.1 for HSBC
 SILT CURTAIN TO BE INSTALLED
 Pumphouse P9.1 for Government

M5B

Pumphouse P10.1 for Tamar Development
 Pumphouse P11.1 for Swire
 Pumphouse P11.2 for MTRCL
 Pumphouse P12.1 for Future Development

ESB S11.2 for MTRCL
 ESB S11.1 for Swire

ESB S9.1 for Government
 ESB S8.1 for HSBC

CONTRACT NO. HK/2012/08
 WAN CHAI DEVELOPMENT PHASE II -
 CENTRAL - WAN CHAI BYPASS AT
 WAN CHAI WEST

TITLE
 PUMP HOUSES AND ESBS
 LOCATION PLAN WITH INSTALLED
 SILT CURTAIN

中國建築 - 利達聯營
 CHINA STATE - LEADER JOINT VENTURE

DRG. NO.
 HK_2012_08/CDB/S/SK/071

SCALE
 A3 1:3000 DATE OF BRINGING INTO
 8-AUG-2013

DRAWING ARE IN METRES COPYRIGHT RESERVED